





















S15

Ubicazione: Utm-x 448911
Utm-y 5049448

Comune: Gattinara

Profondità (m)	Potenza (m)	Scala	Stratigrafia	Descrizione
8.00	8.00	2		Argilla e ghiaia
		4		
		6		
		8		
16.00	8.00	10		Ghiaia legata con argilla
		12		
		14		
		16		
25.00	9.00	18		Argilla
		20		
		22		
		24		
28.00	3.00	26		Arenaria e sabbia dura
31.00	3.00	28		Argilla
		30		
45.00	14.00	32		Arenaria
		34		
		36		
		38		
		40		
		44	